

ALL INFORMATION IN THIS DOCUMENT REMAINS PROPERTY OF FORREC LTD.
 All drawings, specifications and related documents are for use on this project only and must be returned upon request. Written consent from Forrec Ltd. is required to use, disclose, disseminate or duplicate documents in whole or part.
 All documents remain property of the copyright holder(s). Any version of this drawing reproduced by any means from any media without prior written approval of the owner is to be read for information only. Forrec Ltd. is not liable for any loss or distortion of information resulting from subsequent reproduction of the original drawing.
 DRAWINGS ARE TO BE USED FOR PURPOSES OF DESIGN INTENT ONLY.

- Forrec Ltd. bears no responsibility for the interpretation of these documents by the Contractor.
- Upon written application, Forrec Ltd. will issue written or graphic clarification or supplementary information regarding the intent of the Schematic or Design Development drawings.
- Forrec Ltd. will review Shop Drawings submitted by the Contractor for design intent only if contracted to do so.
- The local Consultant of Record is to check and verify conditions, details, dimensions and levels on the job necessary to the performance of the Work and report any discrepancies to Forrec Ltd. before commencing the Work.
- Construction documents are to be signed and sealed by a local Consultant of Record who can act in local jurisdictions.
- This drawing is provided for informational purposes only. The Contractor assumes all responsibility that construction conforms to all applicable codes and Authorities having jurisdiction.
- Do not scale drawings, only figured dimensions to be used. These drawings are not to be scaled for construction.


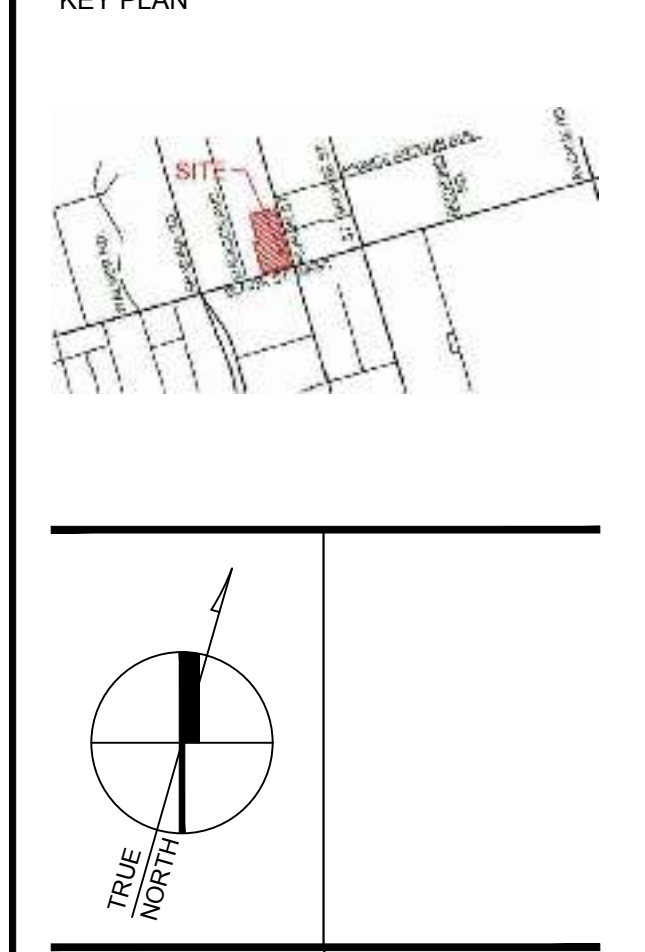
NO.	DATE	DESCRIPTION
1	2018-09-07	ISSUED FOR COORDINATION
2	2018-10-31	ISSUED FOR COORDINATION
3	2018-11-06	ISSUED FOR CLIENT REVIEW
4	2018-11-13	ISSUED FOR ZBA / SPA
5	2019-03-06	ISSUED FOR ZBA

PROJECT
 300 BLOOR STREET WEST &
 478 HURON STREET
 Toronto, ON

CLIENT
 300 BLOOR STREET WEST LP
 20 Eglinton Avenue West, Suite 1700
 Toronto, ON Country M4R 1K8

DEVELOPER
 Collected
 20 Eglinton Ave. W. #1700
 Toronto, ON M4R 1K8
 T: 416-640-6000

Northrop Development Inc.
 6600 Goreway, Dr.
 Mississauga, ON L4V 1S6
 T: 416 231 2077



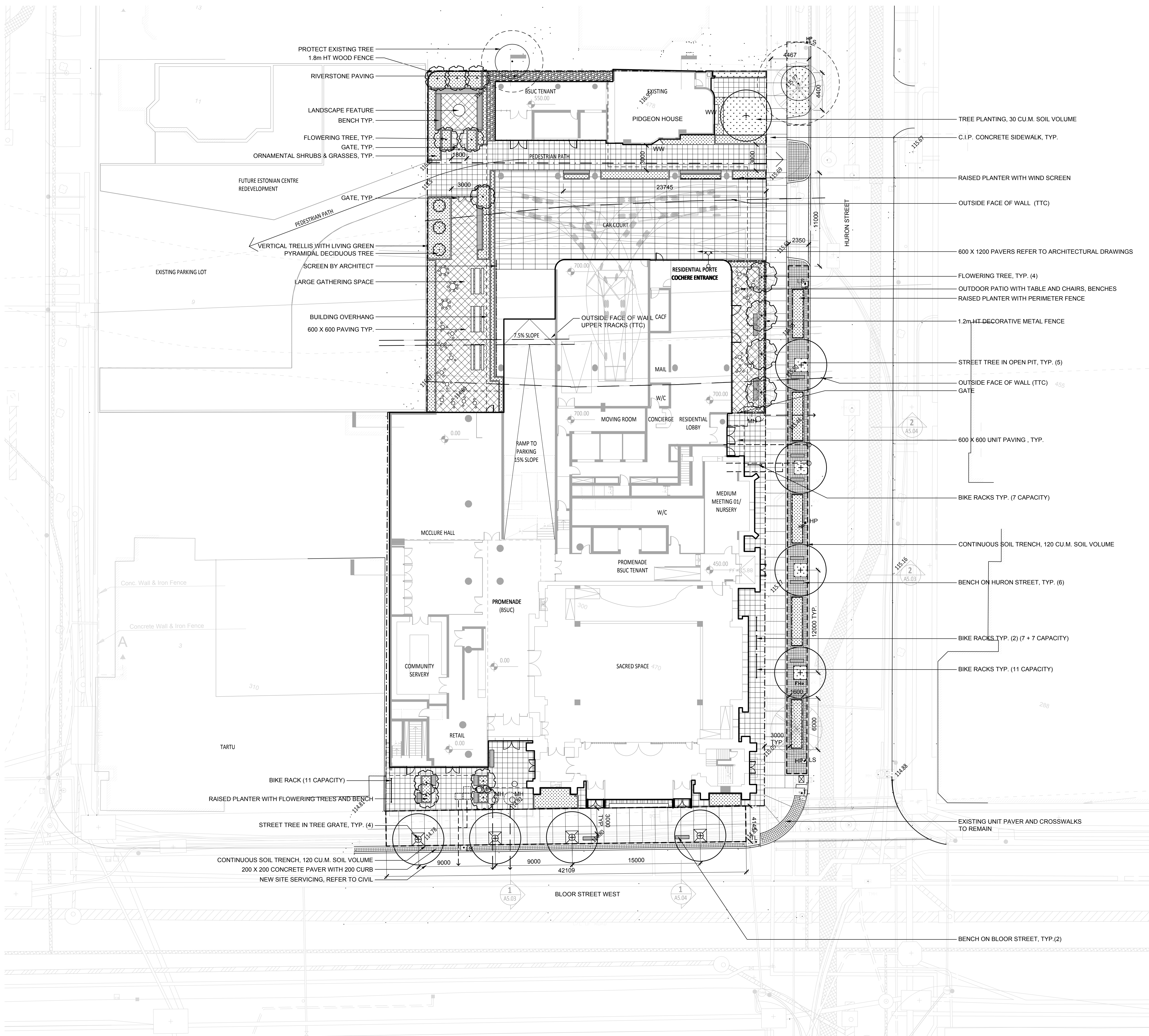
PROJECT
 300 BLOOR STREET W &
 478 HURON STREET
 300 BLOOR STREET, TORONTO

DRAWING TITLE
 LANDSCAPE LAYOUT PLAN -
 GROUND LEVEL

DATE	SCALE
2018-09-07	1:200

BY: [Signature] CHECKED BY: BK, ST

PROJECT NO. 17-251
 DRAWING NO. L 102



- LEGEND**
- 600 X 600 UNIT PAVER (SRI+29) Area: 189 m²
 - 600 X 600 UNIT PAVER (SRI+29) Area: 366 m²
 - 200 X 200 CITY STANDARD GRANITE PAVER Area: 119 m²
 - 600 X 1200 PAVER (REFER TO ARCHITECT) Area: 316 m²
 - SOD (Area 21m²)
 - PLANTING AREA (Area 176m²)
 - SHADE TREE (8)
 - FLOWERING TREE (14)
 - BENCH
 - TABLE AND CHAIRS
 - TABLE AND CHAIRS
 - TABLE AND CHAIRS
 - TABLE AND CHAIRS
 - LS LIGHT STANDARD
 - HP HYDRO POLE
 - TL TRAFFIC LIGHT
 - BIKE RACK
 - PROTECT EX. TREE
 - TREE PROTECTION ZONE
 - TREE PROTECTION FENCE
 - WW WINDOW WELL

NOTES:

- TOTAL SOIL VOLUME PROVIDED IN CONTINUOUS SOIL TRENCHES: 30+120+120 = 270 CU.M.
- TOTAL BIKE SPACES PROVIDED: 11+11+7+7+7 = 43 BIKES

REFERENCE NOTES:

- ARCHITECTURAL PLAN: CAD PLAN: A1-02 PDF: RE-ZONING APPLICATION, DATED 2019-03-06, BY KPMB ARCHITECTS.
- SITE SERVICING PLAN: PDF: SS-1 ISSUED FOR RE-ZONING, DATED 2019-03-06, BY COLE ENGINEERING.
- SURVEY: CAD PLAN: SURVEY PLAN DATED 2012-01-06, BY J.D. BARNES.

1 LANDSCAPE LAYOUT PLAN - GROUND LEVEL
 L102